
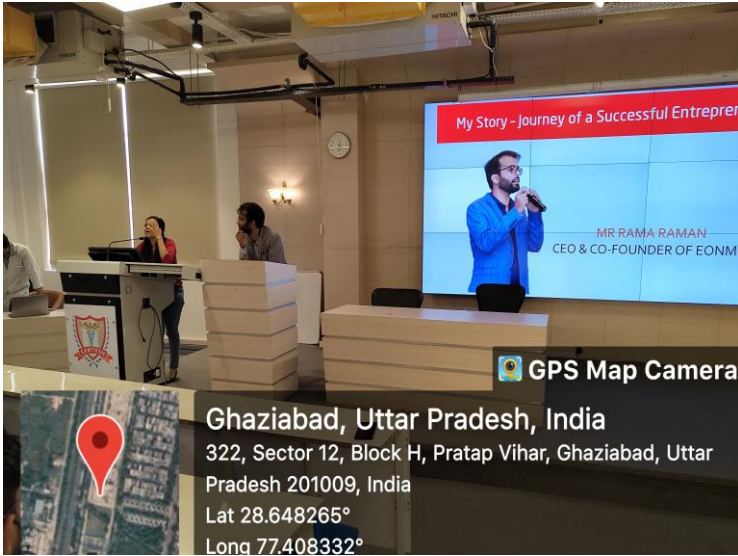


GLIMPSES OF INNOVATION/ INCUBATION/ ENTREPRENEURSHIP/ STARTUP RELATED SESSIONS/ WORKSHOPS





Nov 23, 2022 11:00:06 AM



GPS Map Camera

Ghaziabad, Uttar Pradesh, India

JCMW+PQV, Abesit Rd, Chipiyana Buzurg, Ghaziabad, Uttar Pradesh 201009, India

Lat 28.634419°

Long 77.446899°



GPS Map Camera

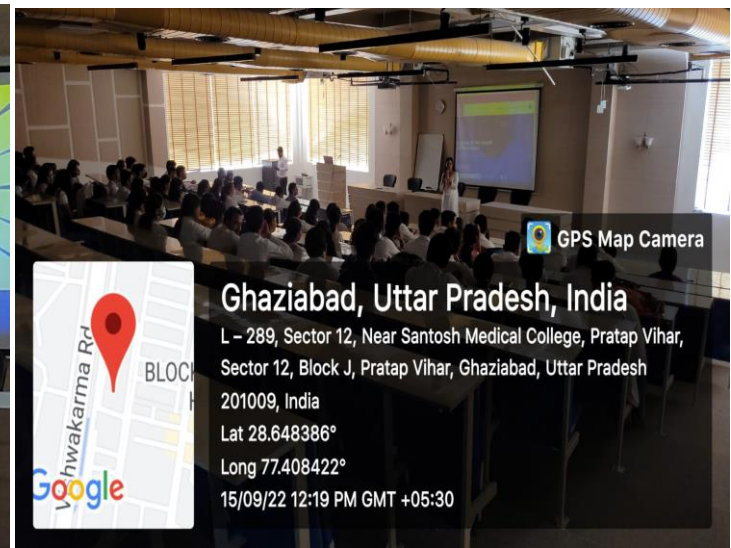
Ghaziabad, Uttar Pradesh, India

322, Sector 12, Block H, Pratap Vihar, Ghaziabad, Uttar Pradesh 201009, India

Lat 28.648353°

Long 77.40841°

15/09/22 12:37 PM GMT +05:30



GPS Map Camera

Ghaziabad, Uttar Pradesh, India

L - 289, Sector 12, Near Santosh Medical College, Pratap Vihar, Sector 12, Block J, Pratap Vihar, Ghaziabad, Uttar Pradesh 201009, India

Lat 28.648386°

Long 77.408422°

15/09/22 12:19 PM GMT +05:30



GPS Map Camera


Ghaziabad, Uttar Pradesh, India

L - 289, Sector 12, Near Santosh Medical College, Pratap Vihar, Sector 12, Block J, Pratap Vihar, Ghaziabad, Uttar Pradesh 201009, India

Lat 28.648711°

Long 77.408499°

30/11/22 02:07 PM GMT +05:30



GPS Map Camera

Lat 28.648457° Long 77.408376°

02/11/22 04:14 PM GMT +05:30




Ghaziabad, UP, India
 Pratap Vihar, Ghaziabad, 201009, UP, India
 Lat 28°38'54.2946"N, Long
 77°24'30.8269"E
 11/21/2022 04:20 PM GMT+05:30



Ghaziabad, UP, India
 Pratap Vihar, Ghaziabad, 201009, UP, India
 Lat 28°38'54.0312"N, Long
 77°24'30.3469"E
 11/11/2022 11:14 AM GMT+05:30



Ghaziabad, UP, India
 Pratap Vihar, Ghaziabad, 201009, UP, India
 Lat 28°38'54.9224"N, Long
 77°24'30.3364"E
 11/14/2022 01:32 PM GMT+05:30



Ghaziabad, Uttar Pradesh, India
 1, Ambedkar Rd, Opposite Old Bus Stand, Maliwara,
 Nehru Nagar, Ghaziabad, Uttar Pradesh 201001, India
 Lat 28.670129°
 Long 77.43235°
 18/10/22 03:11 PM GMT +05:30